

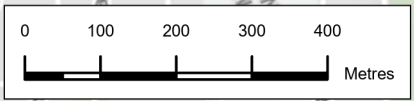
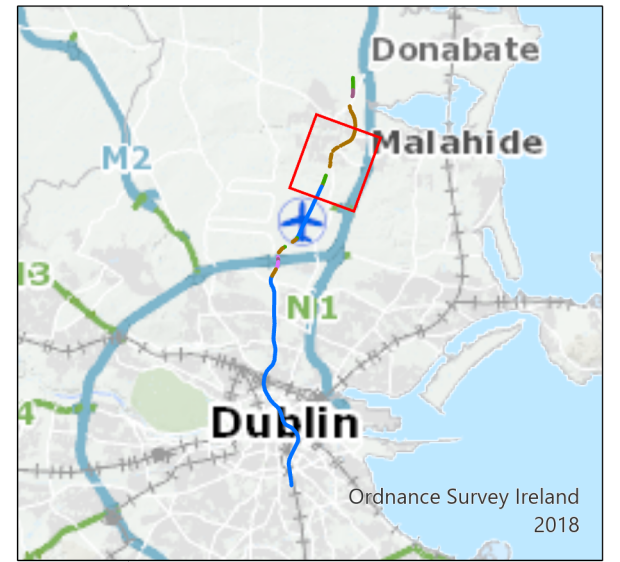
Legend

Alignment

- Cut & Cover
- Retained Cut
- Surface
- Tunnel
- Station Locations
- Project Boundary

Geographic Split

- AZ1 Northern Section
- AZ2 Airport Section
- ▲ Groundwater concentrations below assessment criteria
- Groundwater concentrations exceed assessment criteria



P02	8/8/22	Final Issue	FND	EP	RH	NC
Rev.	Date	Purpose of revision	Drawn	Check'd	Rev'd	Appr'd



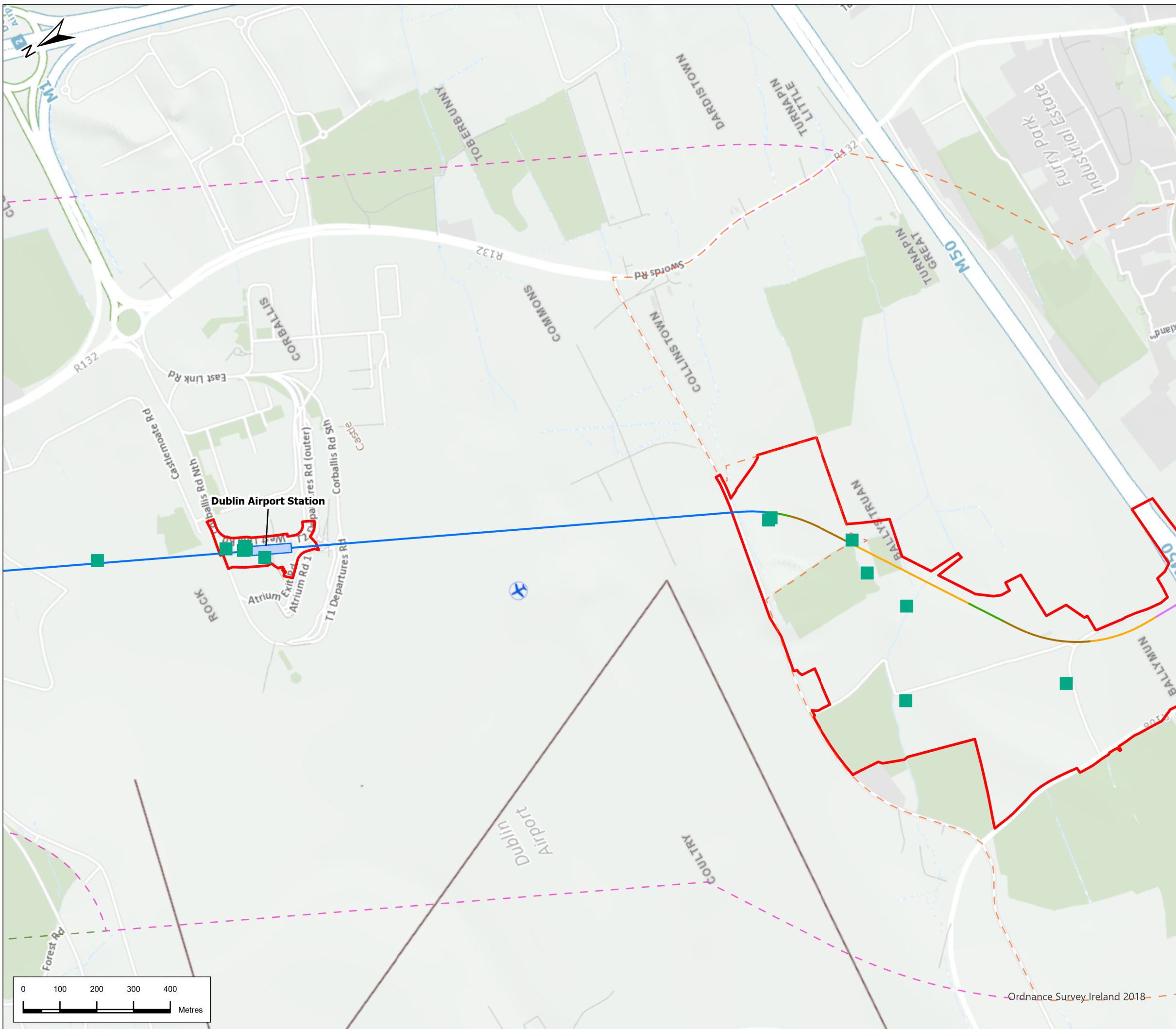
Drawing Title
Figure 20.14 Groundwater Geochemical Data assessment criteria exceedances Sheet 2 of 7

Drawing Status: **Final**

Scale @ A3: 1:10,000 DO NOT SCALE

JACOBS No. 32108600
 Client No. Rev P02

Drawing No. **ML1-JAI-EIA-ROUT_XX-DR-Y21094**



Legend

Alignment

- Cut & Cover
- Indine
- Retained Cut
- Surface
- Tunnel

■ Station Locations

Project Boundary

Geographic Split

- AZ1 Northern Section
- AZ2 Airport Section
- AZ3 Dardistown to Northwood

■ Groundwater concentrations exceed assessment criteria



P02	8/8/22	Final Issue	FND	EP	RH	NC
Rev.	Date	Purpose of revision	Drawn	Check'd	Rev'd	App'r'd



Drawing Title
Figure 20.14 Groundwater Geochemical Data assessment criteria exceedances Sheet 3 of 7

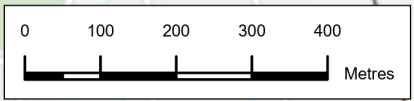
Drawing Status: **Final**

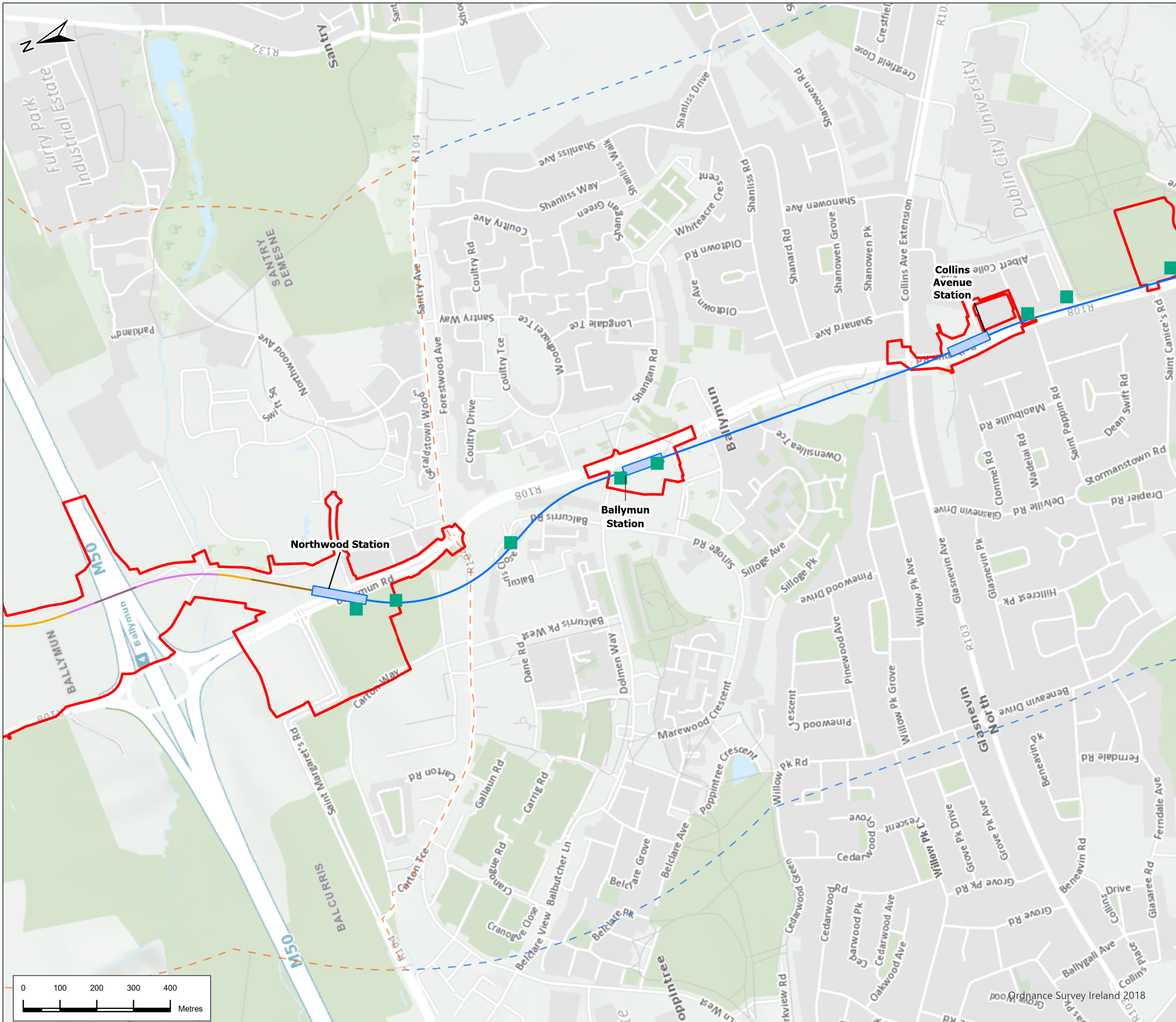
Scale @ A3: 1:10,000 DO NOT SCALE

Jacobs No.: 32108600

Drawing No.: **ML1-JAI-EIA-ROUT_XX-DR-Y21095** Rev P02

This drawing is not to be used in whole or in part other than for the intended purpose and project as defined on this drawing. Refer to the contract for full terms and conditions.





Legend

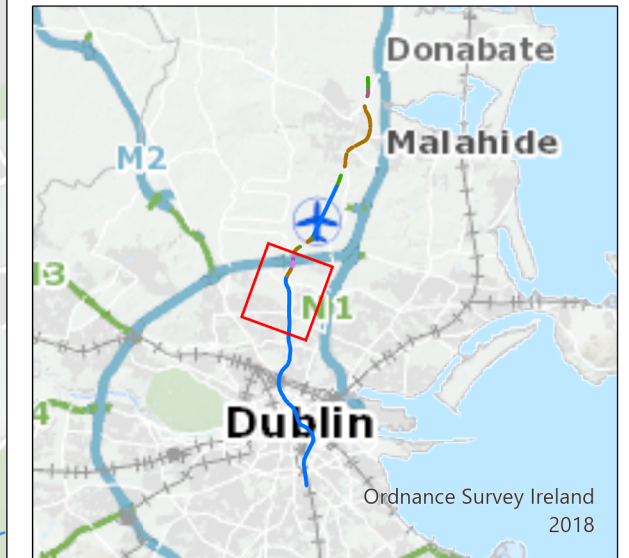
Alignment

- Cut & Cover
- Indine
- Retained Cut
- Tunnel
- Viaduct

- Station Locations
- Project Boundary

Geographic Split

- AZ3 Dardistown to Northwood
- AZ4 Northwood to Charlemont
- Groundwater concentrations exceed assessment criteria



P02	8/8/22	Final Issue	FND	EP	RH	NC
Rev.	Date	Purpose of revision	Drawn	Check'd	Rev'd	Appr'd



Drawing Title
Figure 20.14 Groundwater Geochemical Data assessment criteria exceedances Sheet 4 of 7

Drawing Status: **Final**

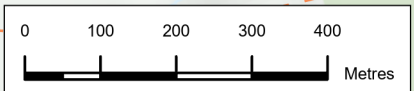
Scale @ A3: 1:10,000 DO NOT SCALE

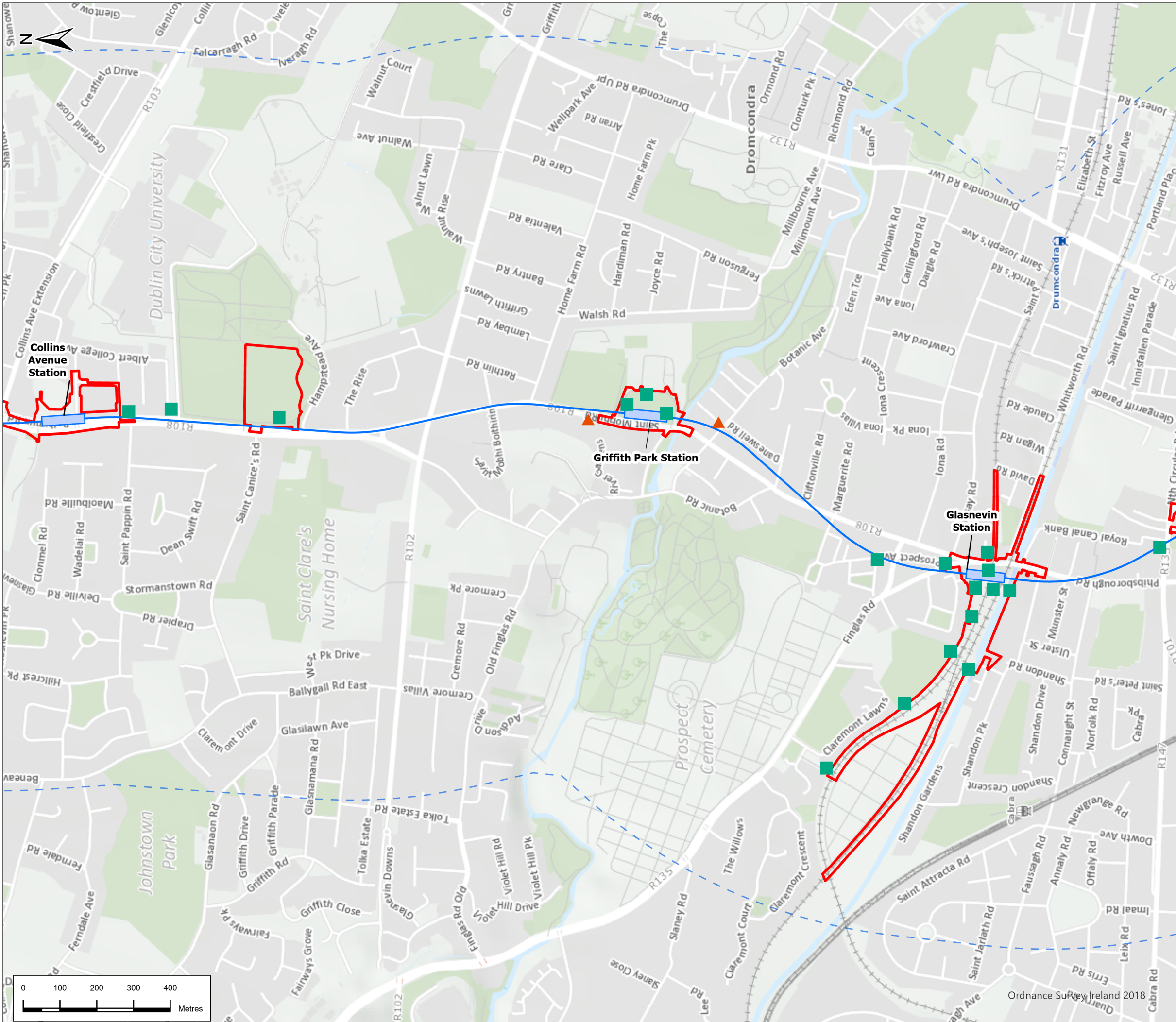
Jacobs No.: 32108600

Client No.:

Drawing No.: **ML1-JAI-EIA-ROUT_XX-DR-Y21096** Rev **P02**

This drawing is not to be used in whole in or part other than for the intended purpose and project as defined on this drawing. Refer to the contract for full terms and conditions.





Legend

Alignment

- Tunnel
- Station Locations
- Project Boundary

Geographic Split

- AZ4 Northwood to Charlemont
- ▲ Groundwater concentrations below assessment criteria
- Groundwater concentrations exceed assessment criteria



P02	8/8/22	Final Issue	FND	EP	RH	NC
Rev.	Date	Purpose of revision	Drawn	Check'd	Rev'd	Appr'd



Drawing Title
Figure 20.14 Groundwater Geochemical Data assessment criteria exceedances Sheet 5 of 7

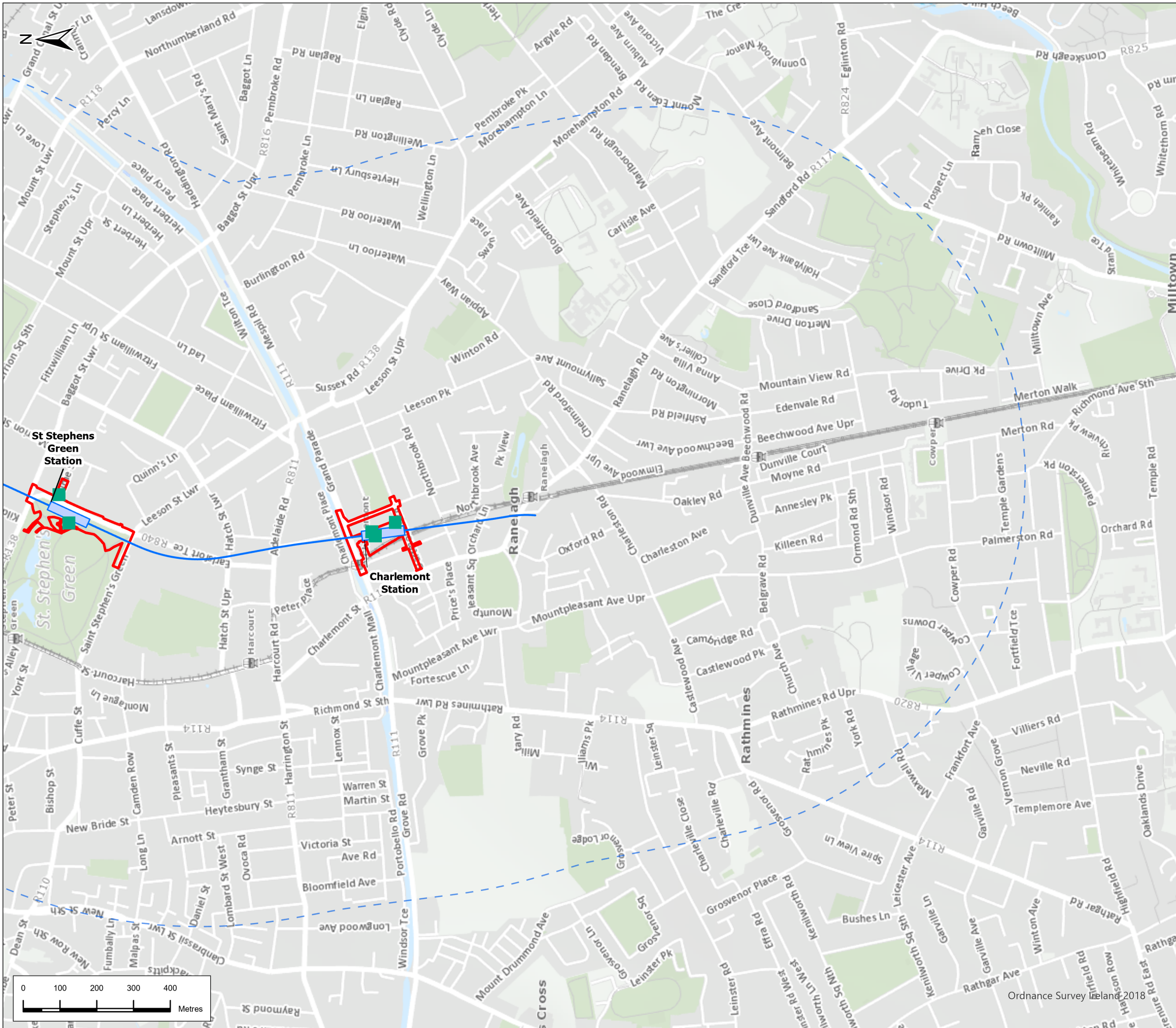
Drawing Status: **Final**

Scale @ A3: 1:10,000 DO NOT SCALE

JACOBS No. 32108600
 Client No. Rev P02

Drawing No. **ML1-JAI-EIA-ROUT_XX-DR-Y21097**

This drawing is not to be used in whole or in part other than for the intended purpose and project as defined on this drawing. Refer to the contract for full terms and conditions.



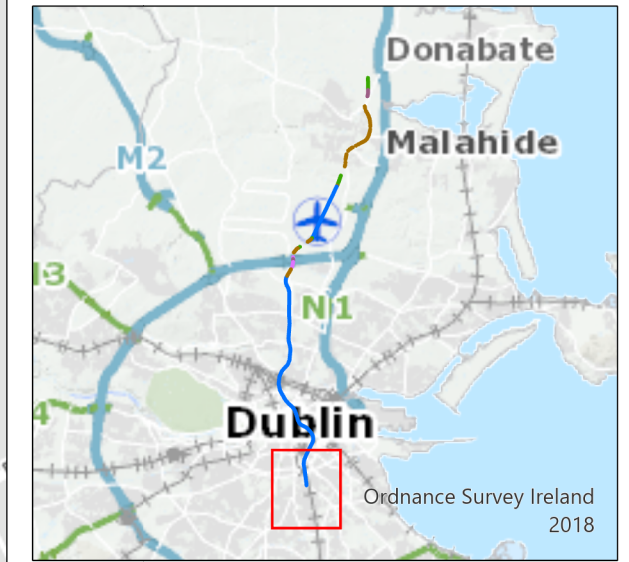
Legend

Alignment

- Tunnel
- Station Locations
- Project Boundary

Geographic Split

- AZ4 Northwood to Charlemont
- Groundwater concentrations exceed assessment criteria



P02	8/8/22	Final Issue	FND	EP	RH	NC
Rev.	Date	Purpose of revision	Drawn	Check'd	Rev'd	App'r'd



Drawing Title
Figure 20.14 Groundwater Geochemical Data assessment criteria exceedances Sheet 7 of 7

Drawing Status	Final	
Scale @ A3	1:10,000	DO NOT SCALE
Jacobs No.	32108600	
Client No.		

Drawing No.	ML1-JAI-EIA-ROUT_XX-DR-Y21099	Rev P02
-------------	-------------------------------	------------

This drawing is not to be used in whole in or part other than for the intended purpose and project as defined on this drawing. Refer to the contract for full terms and conditions.